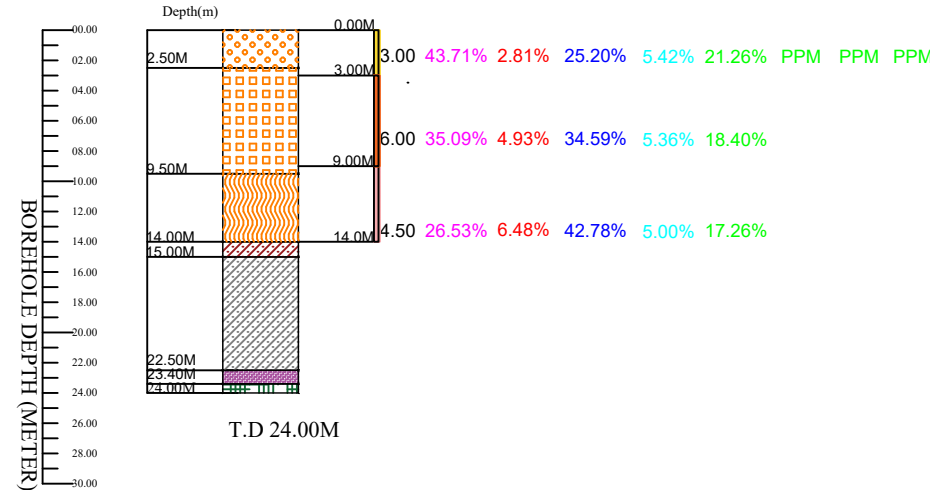


GRAPHIC LITHOLOG OF BOREHOLES DRILLED BY MECL IN DHRANG BLOCK (G-3) SHOWING BAUXITE, ALUMINOUS LATERITE ZONES, KACHCCH DISTRICT, GUJARAT

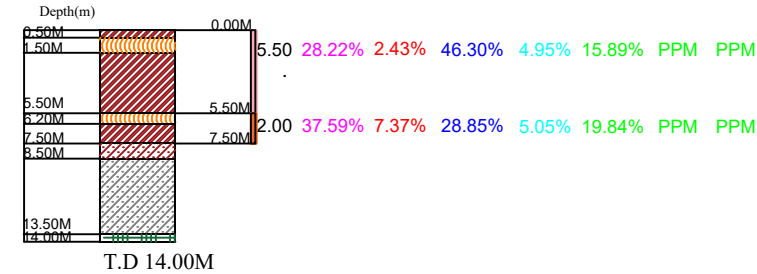
Logging & Zoning Description
BH No.- MBD-01

RL- N/A



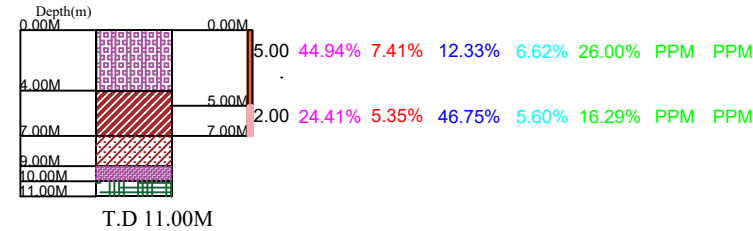
Logging & Zoning Description
BH No.- MBD-02

RL- N/A



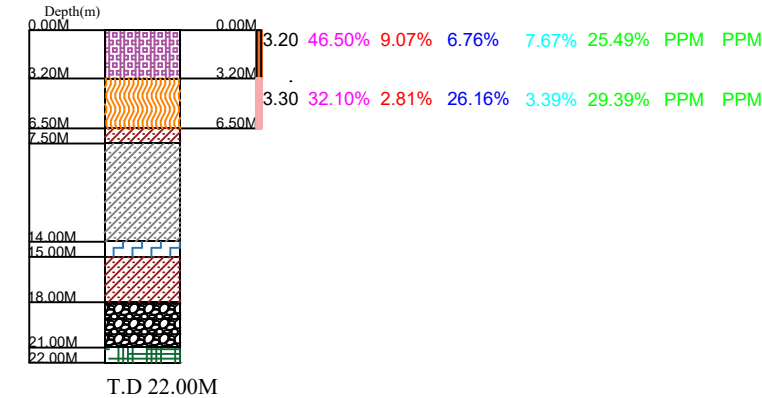
Logging & Zoning Description
BH No.- MBD-03

RL- N/A




Logging & Zoning Description
BH No.- MBD-04

RL- N/A

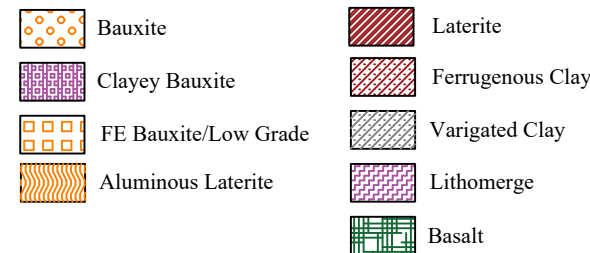
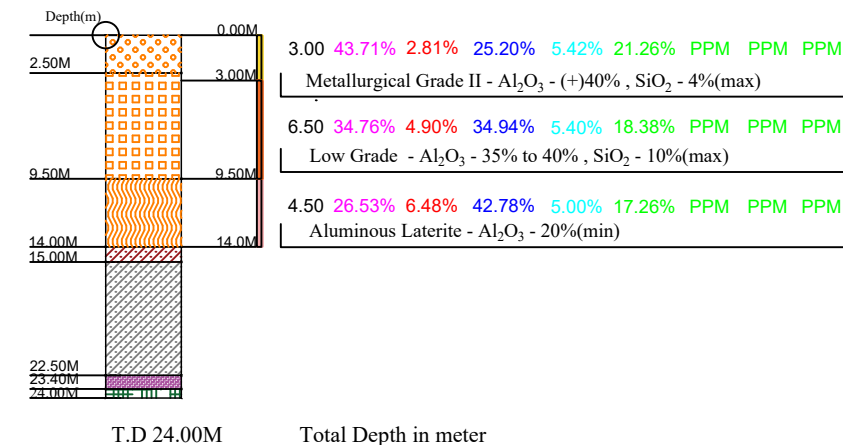


Logging & Zoning Description
BH No.- MBD-05

RL- N/A

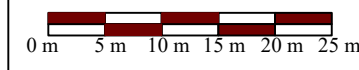


INDEX



RF- 1:500

SCALE



MINERAL EXPLORATION AND CONSULTANCY LIMITED
(Formerly Mineral Exploration Corporation Limited)

GRAPHIC LITHOLOGS OF BOREHOLES
(METALLURGICAL GRADE II BAUXITE, LOW GRADE BAUXITE, ALUMINOUS
LATERITE ZONES)

DHRANG BLOCK
(OVER AN EXTENT OF 4.86 sq km)

DISTRICT : KACHCCH

STATE : GUJARAT

R.F. 1:500

PREPARED AT :

Prepared By: SHUBHAM KUMAR (Geologist)
--

NON-COAL GR CELL,
MECL, NAGPUR

Checked By: SWARUP DHARA, Sr. Manager (Geology)

Approved By: Shrikant Sharma, HoD (Exploration)

MECL/EXPL./MARCH-2026

PLATE NO.- V

09